

3rd Copy
Note date.

B.M. Architectural Design Ltd.
Rathronan, Clonmel.

(redacted)

23/08/2019

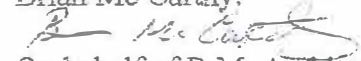
Waterford County Council,
Development plan rezoning.

Rezoning the lands marked X-X on the enclosed map which are at the edge of the present green belt zone of Waterford County Development plan.

This green belt zoned area is no longer within any pressure area of Clonmel. The area in question is 2.76 HA. We would request that this area be removed from any revised development plan in relation to green belt zoning.

Yours faithfully,

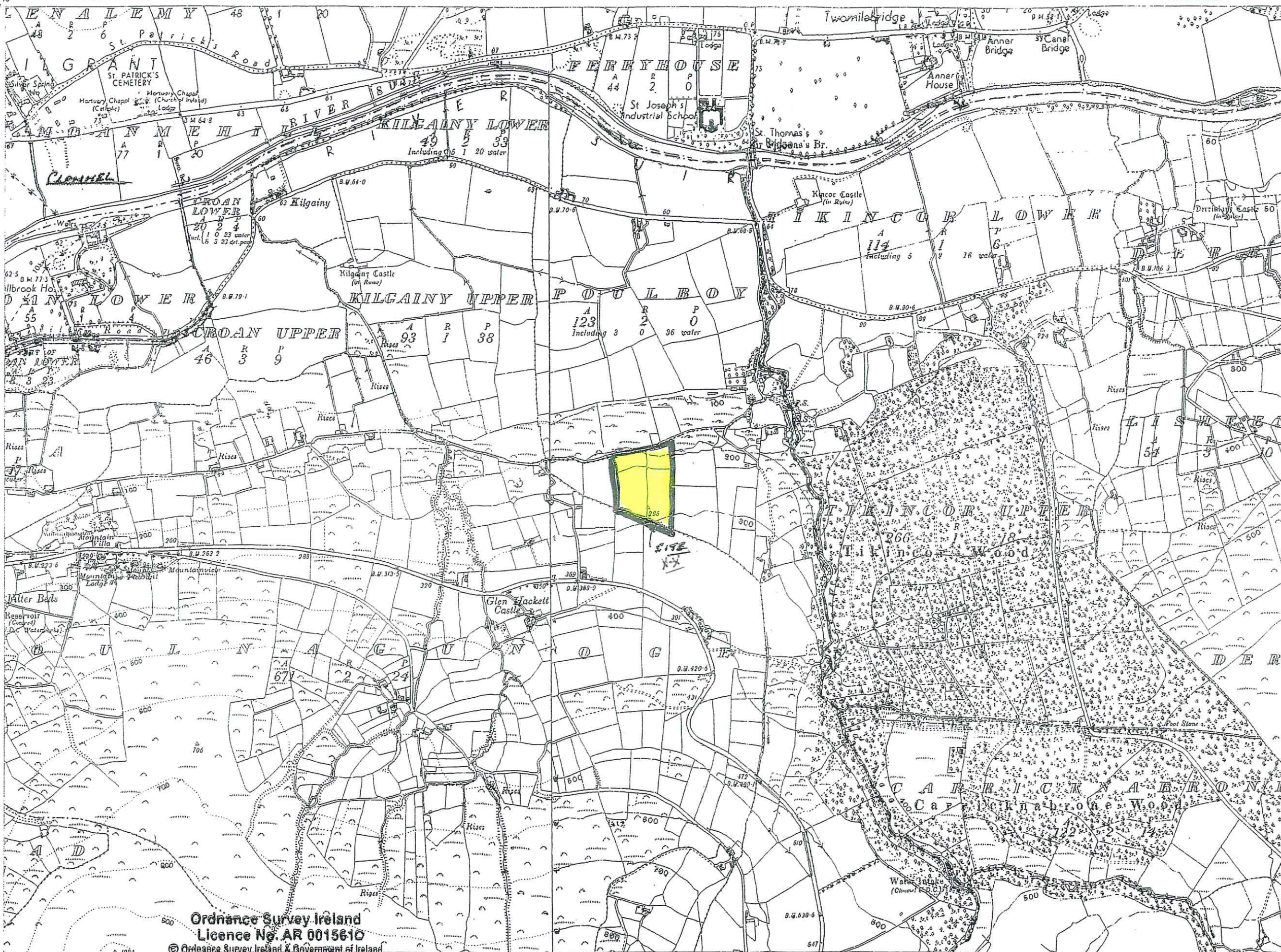
Brian Mc Carthy.



On behalf of B.M. Architectural Design Ltd.

Surveyed 1841
Revised 1923-1951
Levelled 1922-1951

Record PLACE Map



ITM CENTRE PT COORDS
623520,622019

DESCRIPTION

MAP SHEETS

6 inch SCALE
TY083 WD001
WD002 - MAP REF
LYRANEARLA TUD



Produced by The Map Centre,
John Roberts Square, Waterford City
On behalf of Ordnance Survey Ireland,
Phoenix Park, Dublin 8.

Sáraíonn atáirgeadh neamhdaraithe cóipcheart
Shuirbhéireacht Ordanáis Éireann agus
Rialtas na hÉireann.
Unauthorised reproduction infringes Ordnance
Survey Ireland and Government of Ireland
copyright.

Gach cead cosnamh. Ní ceadmhach aon chuid
den fhoilseachán seo a chóipeáil, a atáirgeadh ná
a tharchur in aon fhoirm ná ar aon bhealach gan
cead i scríbhinn roimh ré ó úinéirí an chóipchirt.
All rights reserved. No part of this publication may
be copied, reproduced or transmitted in any form
or by any means without the prior written
permission of the copyright owners.

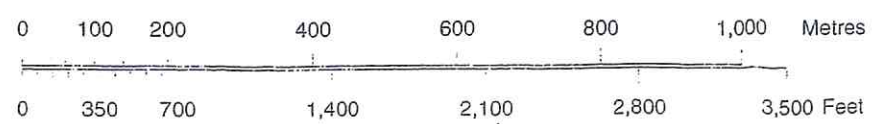
© Suirbhéireacht Ordanáis Éireann, 2010
© Ordnance Survey Ireland, 2010

123267
221822
120669
221822

123267
225328
120669
225328

Ordnance Survey Ireland
Licence No. AR 0015610
© Ordnance Survey Ireland & Government of Ireland
Brian McCarthy Civil Eng. Tech.
Rathronan, Clonmel.

Scale:- 1:10,560
Scála:- 1:10,560



Plot Ref. No. 1391304_1
Plot Date 15-JAN-2010

