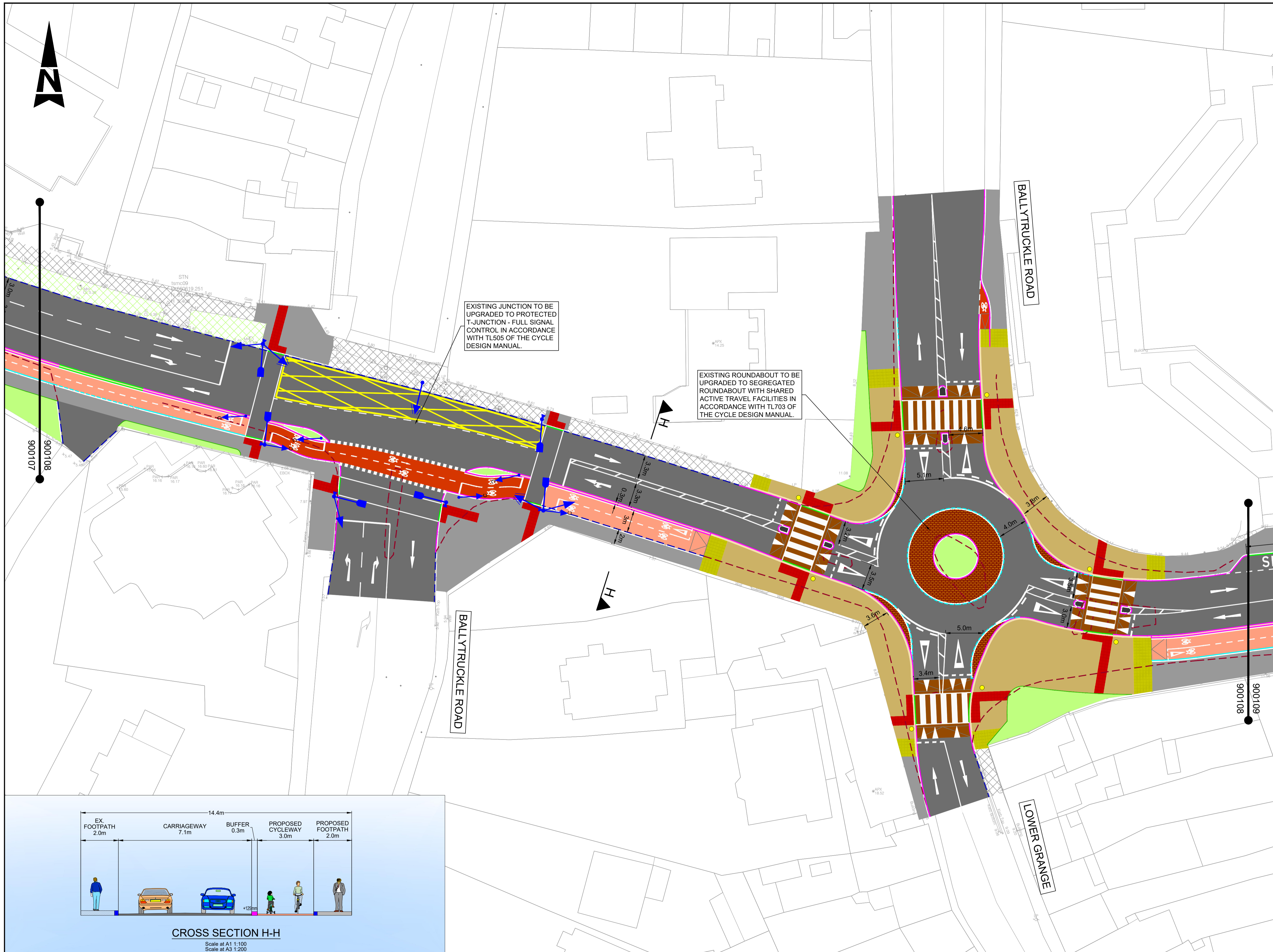


100  
10  
0

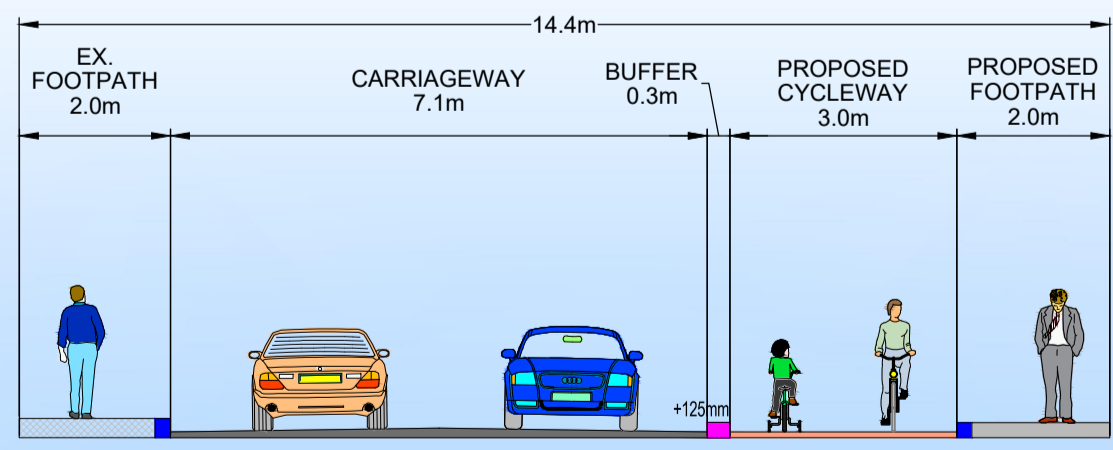
DO NOT SCALE

A1



- GENERAL NOTES**
1. ALL DIMENSIONS ARE IN MILLIMETRES UNLESS NOTED OTHERWISE
  2. ONLY WRITTEN DIMENSIONS SHALL BE USED. NO DIMENSIONS SHALL BE SCALED FROM THE DRAWINGS
  3. ALL LEVELS ARE IN METRES AND ARE TO MALIN HEAD DATUM
  4. ALL COORDINATES ARE IN METRES AND ARE TO IRISH TRANSVERSE MERCATOR
  5. DRAWINGS ARE TO BE READ IN CONJUNCTION WITH THE SPECIFICATION

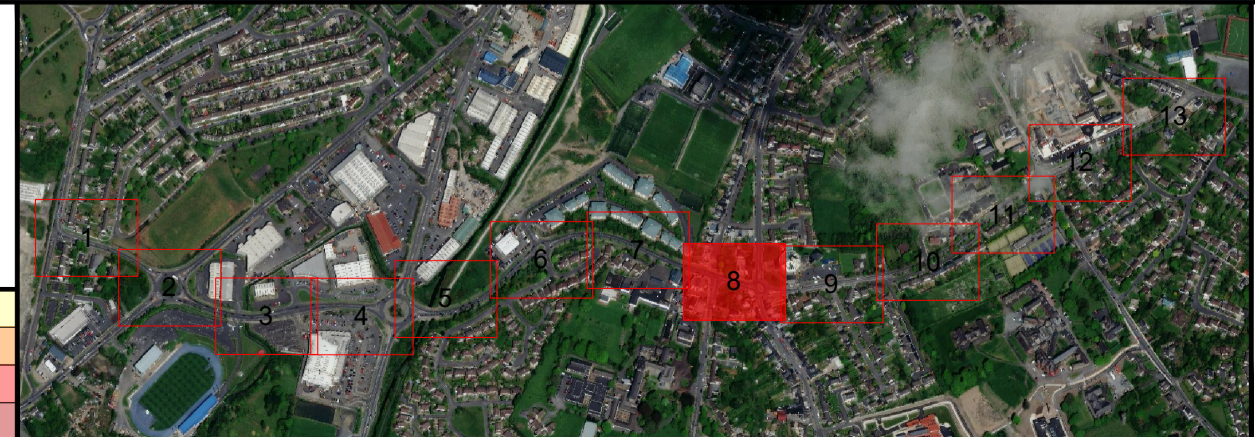
- LEGEND**
- PROPOSED 100mm - 125mm UPSTAND KERB
  - PROPOSED 60mm UPSTAND KERB
  - PROPOSED 6mm FLUSH KERB
  - PROPOSED EDGING KERB
  - EXISTING KERB (RETAINED)
  - EXISTING KERB (REMOVED)
  - PROPOSE BEVELLED KERB
  - AMENDED/ PROPOSED BUS BAY
  - CARRIAGEWAY
  - PROPOSED CYCLE TRACK
  - PROPOSED CYCLE LANE
  - PROPOSED MIXED TRAFFIC STREET
  - PROPOSED FOOTPATH
  - EXISTING FOOTPATH
  - EXISTING VERGE
  - PROPOSED RAISED TABLE
  - PROPOSED TRAFFIC ISLAND
  - PROPOSED VERGE
  - PROPOSED SHARED PATH
  - PROPOSED OVERRUN AREA
  - PROPOSED BUFFER
  - TACTILE PAVING (UNCONTROLLED JUNCTION)
  - TACTILE PAVING (CONTROLLED JUNCTION)
  - TACTILE PAVING (LADDER TRAMLINE)
  - EXISTING TREE TO BE REMOVED
  - EXISTING TREE TO BE RETAINED
  - PEDESTRIAN BUTTON
  - PRIMARY SIGNAL
  - SECONDARY SIGNAL
  - PEDESTRIAN SIGNAL
  - CYCLIST BUTTON
  - CYCLIST SIGNAL



**CROSS SECTION H-H**  
Scale at A1 1:100  
Scale at A3 1:200

© ORDNANCE SURVEY IRELAND LICENSE NR. AR 0082524. ORDNANCE SURVEY IRELAND & GOVERNMENT OF IRELAND  
ATKINS WILL NOT BE HELD LIABLE FOR THE USE OF THIS DATA ON ANY PROJECT OTHER THAN THE PROJECT.  
**WATERFORD ACTIVE TRAVEL PROJECTS**

Risk Level	Atkins Base Line - Low Risk
	X Atkins Sensitive - Medium Risk
	Atkins Private - High Risk
	Client Critical - Already Marked



Rev	Description	By	Date	Chk'd	Rev'd	Auth
C03	SECTION 38	RC	10/04/25	SG	SW	SW
C02	ALIGNMENT UPDATED	RC	03.04.25	SG	SW	SW
C01	FOR REVIEW	RC	13.03.25	SG	SW	SW

**AtkinsRéalis**

Atkins House, 150-155 Ainslie Road, Unit 2B, 2200 Cork Airport, 1st Floor Technology House  
Business Park, Swords, Co. Dublin Business Park, Cork Parkmore Technology Park, Galway  
Tel (+353) 01 810 8000 Tel (+353) 021 429 0300 Tel (+353) 091 786 050  
Fax (+353) 01 810 8001 Fax (+353) 021 429 0360 Fax (+353) 091 779 830

Client: **WATERFORD CITY & COUNTY COUNCIL**

Project: **WATERFORD ACTIVE TRAVEL PROJECTS**

Purpose	PLANNING				
Title	INNER RING ROAD PRELIMINARY DESIGN LAYOUT SHEET 8 OF 13				
Original Scale	1:250 @ A1	Drawn	RC	Checked	SW
Scale	1:500 @ A3	Date	08.11.24	Date	08.11.24
Status	A2	Drawing Number	0090153-ATK-XX-XX-DR-CE-900108	Reviewed	SW
Rev	C03	Date	08.11.24	Authorised	SW

File: 0090153-ATK-XX-XX-DR-CE-900101 - 900113.dwg  
Date: Apr 11, 2025 - 10:28am  
Plotted by: WSE1371