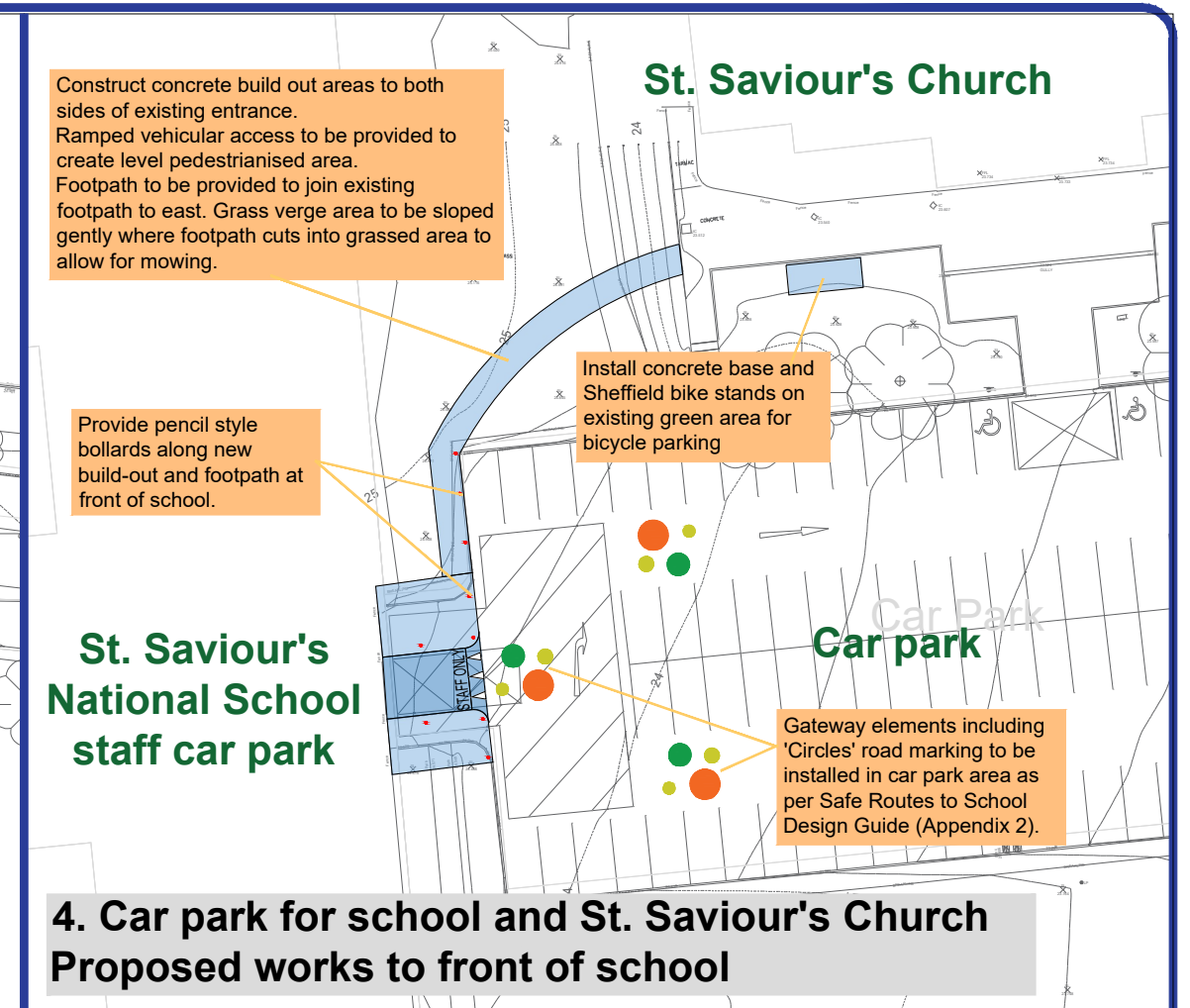
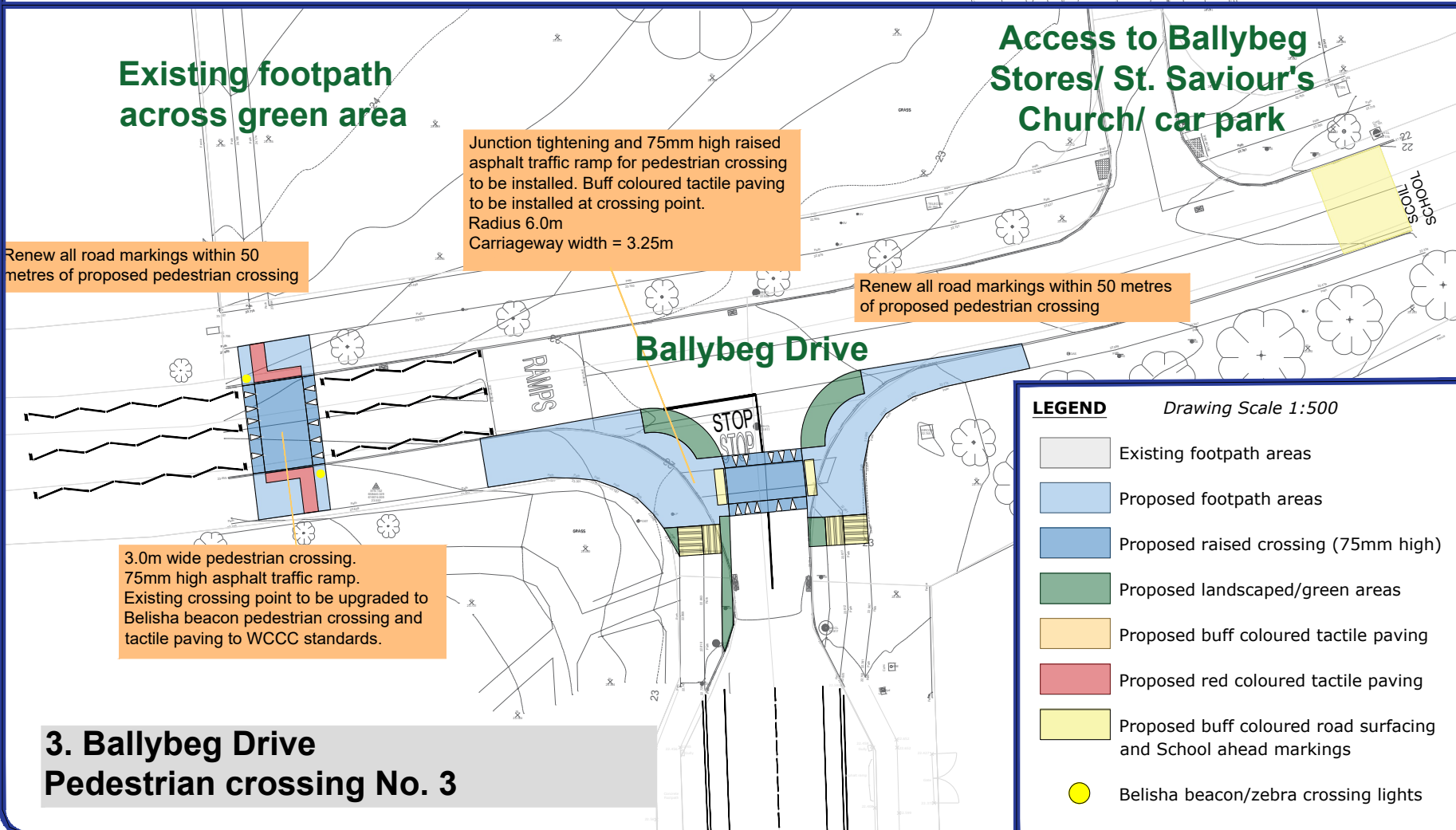


**2. Ballybeg Drive  
Pedestrian crossing No. 2 (at existing crossing location)**



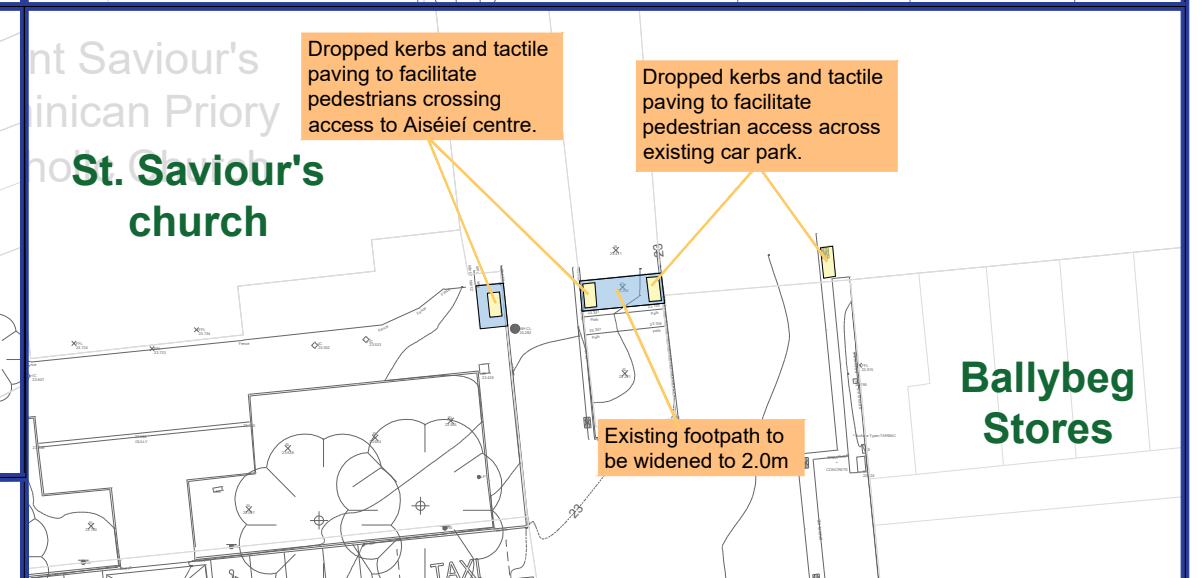
**4. Car park for school and St. Saviour's Church  
Proposed works to front of school**



**3. Ballybeg Drive  
Pedestrian crossing No. 3**

**LEGEND** Drawing Scale 1:500

- Existing footpath areas
- Proposed footpath areas
- Proposed raised crossing (75mm high)
- Proposed landscaped/green areas
- Proposed buff coloured tactile paving
- Proposed red coloured tactile paving
- Proposed buff coloured road surfacing and School ahead markings
- Belisha beacon/zebra crossing lights



**St. Saviour's National School, Ballybeg**  
 Section 38 - Road Traffic Act 1994 - Safe Routes to School  
 Date: March 2024  
 Foireann Taistil Ghníomhach | Active Travel Team  
 Comhairle Cathrach & Contae Phort Láirge | Waterford City & County Council  
 Contact: ActiveTravel@waterfordcouncil.ie  
 Drawing Reference: WDCC\_SRTS\_2024\_006 - Sheet 2 of 2

This proposed layout is for information only and is subject to change at the detailed design stage.  
 This drawing is copyright of Waterford City & County Council and is for information only. Unauthorised printing, copying, sending or projecting of this drawing is prohibited.  
 © Ordnance Survey Ireland. All rights reserved.  
 License number: 2015/18/CCMA/WaterfordCity&CountyCouncil